PLANIMETRIA DI INQUADRAMENTO SU CARTA TECNICA REGIONALE — SCALA 1:500

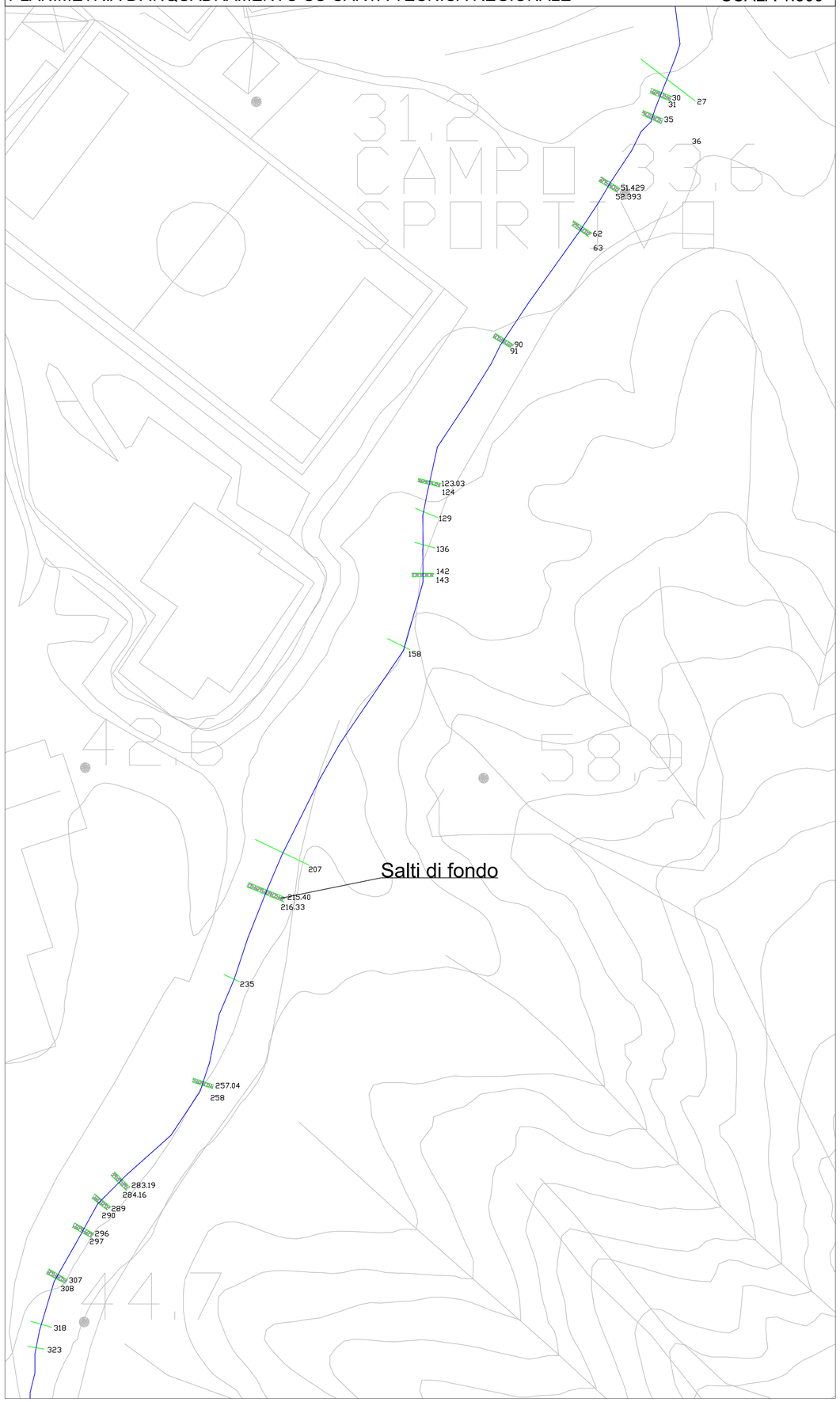

PROFILO LONGITUDINALE TROPPO PIENO VASCA 01 - TR 200 ANNI — SCALA 1:200

Troppo pieno Vasca 01

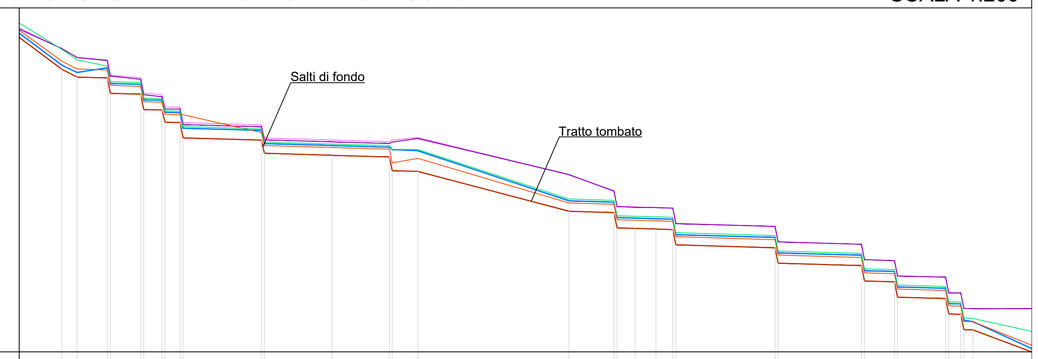

Codice	337	323	318	308	307	290	289	284.16	283.19	258	257.04	235	216.33	215.4	207	158	143	142	136	129	124	123.03	91	90.03	63	62.04	52.39	51.43	36	35	31	30	27	5
Distanze prog.(m)	0.0	13.9	18.85	28.76	29.75	39.66	40.65	46.6	47.59	79.07	80.03	102.18	120.86	121.78	130.18	170.48	194.18	195.17	201.09	207.89	213.39	214.37	246.78	247.75	274.97	275.96	285.77	286.75	302.46	303.45	307.25	308.4	311.37	330.57
Quota fondo alveo(mslm)	41.59	43.51	43.0	42.94	41.94	41.88	40.88	40.85	39.03	38.88	38.03	37.89	37.78	36.89	36.84	34.24	34.15	33.15	33.12	33.08	32.04	32.05	31.85	30.85	30.69	29.69	29.63	28.63	28.54	27.54	27.51	26.51	26.49	25.06
Quota livello idrico max (mslm)	43.87	43.78	43.3	43.6	42.58	42.53	41.49	40.7	39.66	39.52	38.66	38.53	38.42	38.27	38.19	34.92	34.83	33.83	33.79	33.75	32.72	32.71	32.53	31.52	31.37	30.36	30.31	29.3	29.21	28.21	28.19	27.13	27.03	25.28
Quota argine SX(mslm)	46.22	44.64	44.28	44.12	43.12	42.95	41.95	41.85	40.03	39.87	39.02	38.89	38.78	38.69	38.05	36.63	35.54	34.55	34.53	34.48	34.45	33.45	33.24	32.25	32.08	31.08	31.01	30.03	29.93	28.93	28.91	27.9	27.87	27.87
Quota argine DX(mslm)	46.13	44.86	44.28	44.07	43.07	42.85	41.85	41.71	40.91	39.75	38.9	38.77	38.66	38.76	38.69	36.63	35.56	34.55	34.49	34.48	34.44	33.43	33.25	32.24	32.08	31.08	31.01	30.01	29.94	28.93	28.91	27.9	27.88	27.88
Quota energia critica(mslm)	46.05	44.04	43.53	43.46	42.46	42.39	41.39	41.36	40.56	39.38	38.53	38.4	38.29	37.4	37.69	34.78	34.69	33.69	33.65	33.61	32.58	32.58	32.38	31.38	31.22	30.22	30.16	29.16	29.07	28.07	28.05	27.04	27.00	25.49
Quota carico totale(mslm)	46.53	44.81	44.13	43.71	42.7	42.64	41.63	41.59	40.79	39.62	38.76	38.63	38.53	38.28	38.27	35.04	34.95	33.95	33.91	33.88	32.84	32.84	32.65	31.64	31.49	30.48	30.43	29.42	29.33	28.33	28.31	27.28	27.24	26.4

PARTICOLARI SALTI IN GABBIONI — SCALA 1:50

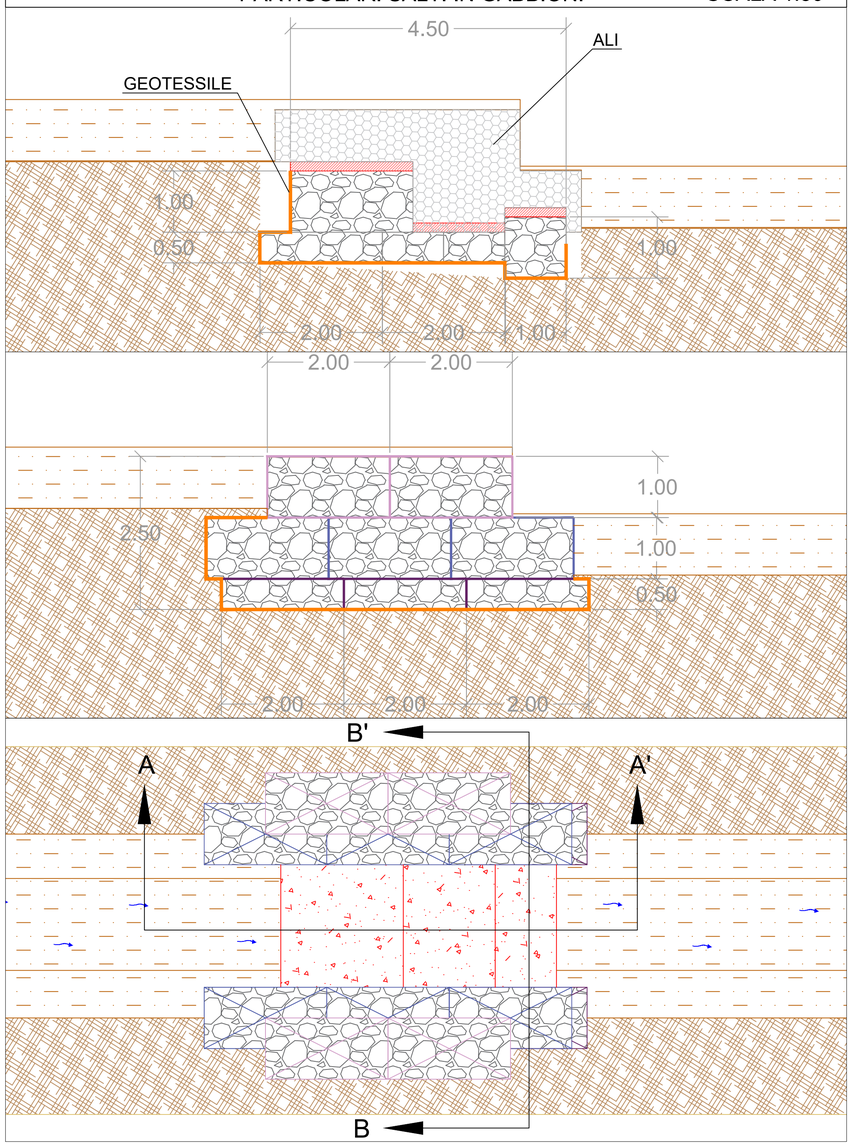

PARTICOLARE FOSSO TROPPO PIENO VASCA 01

COMUNE DI CROTONE

POTENZIAMENTO DEL SISTEMA DI RACCOLTA DELLE ACQUE METEORICHE AFFERENTI AL TRATTO INTUBATO DEL c.d. TORRENTE PIGNATARO E I SUOI AFFLUENTI

CIG - A0097F9A3C CUP - F18H22001200001

PROGETTO DI FATTIBILITA' TECNICO ECONOMICA	
AMBITO PROGETTO:	**E - INTERVENTI**
ELABORATO N.	**E07_EG07**
TITOLO:	**Intervento 02 – sistemazione del reticolo idrografico che nasce dal troppo pieno della vasca 01**

R.U.P.
Ing. Vincenzo Durante

REV	DATA	NOME FILE	OGGETTO
1	-		-
2	-		-

PROGETTISTA
MEA Engineering S.R.L.

DATA EMISSIONE	SCALA	FILE	NOTE
MARZO 2024		-	
REDAZIONE	**DISEGNO**	**VERIFICA**	**APPROVAZIONE**
MEA Engineering S.R.L.	-	-	-

IENNACCARO ERNESTO
27.03.2024 09:20:11
GMT+01:00