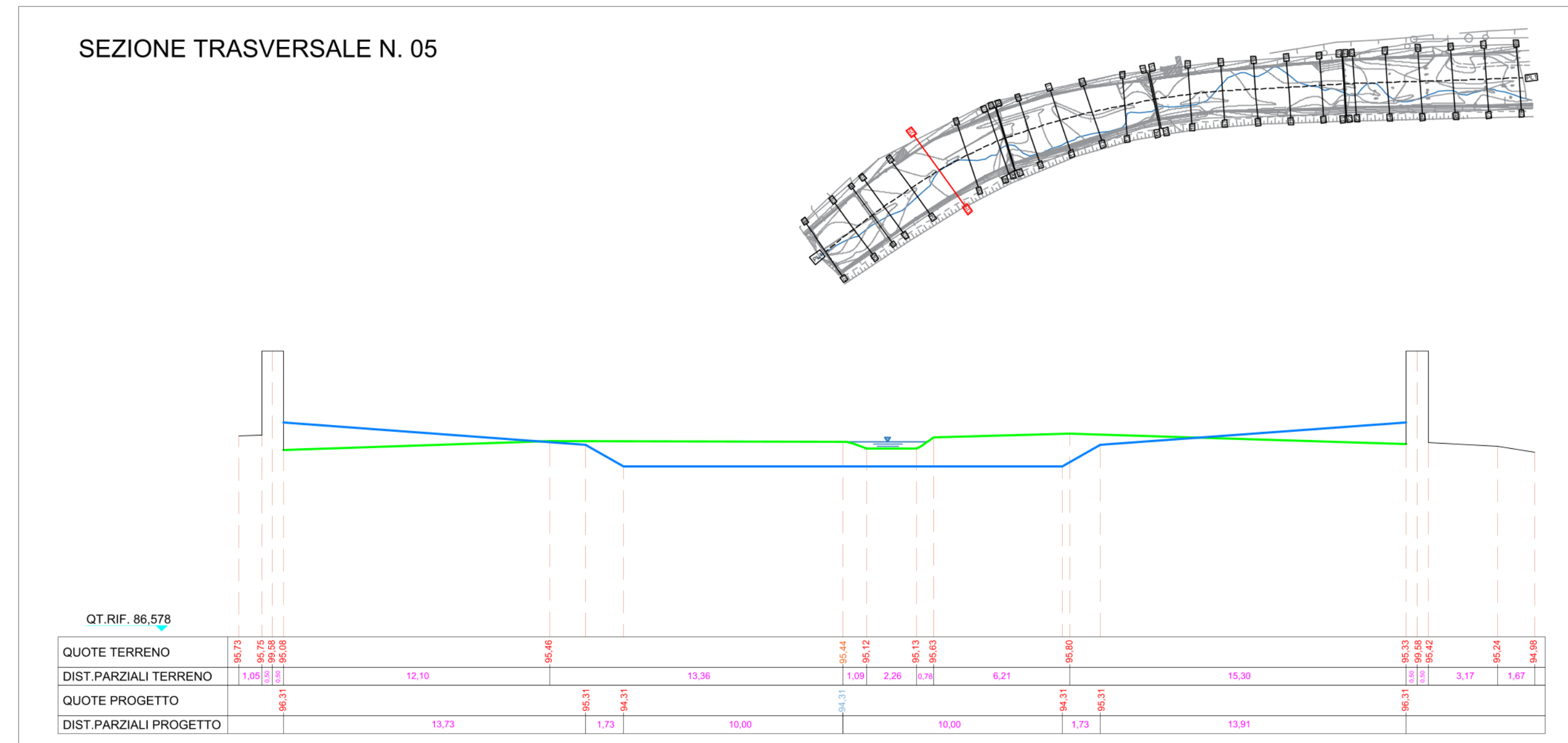
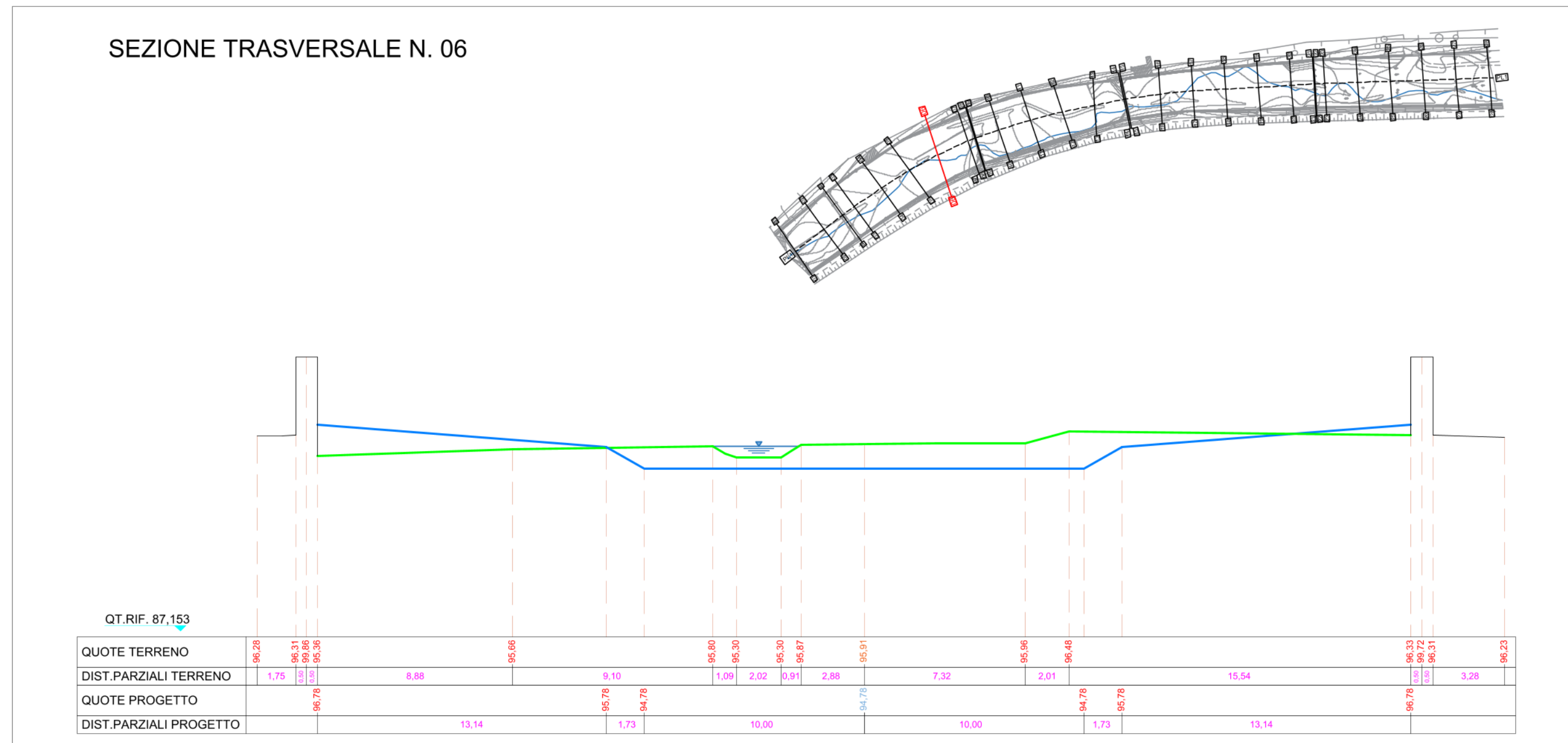
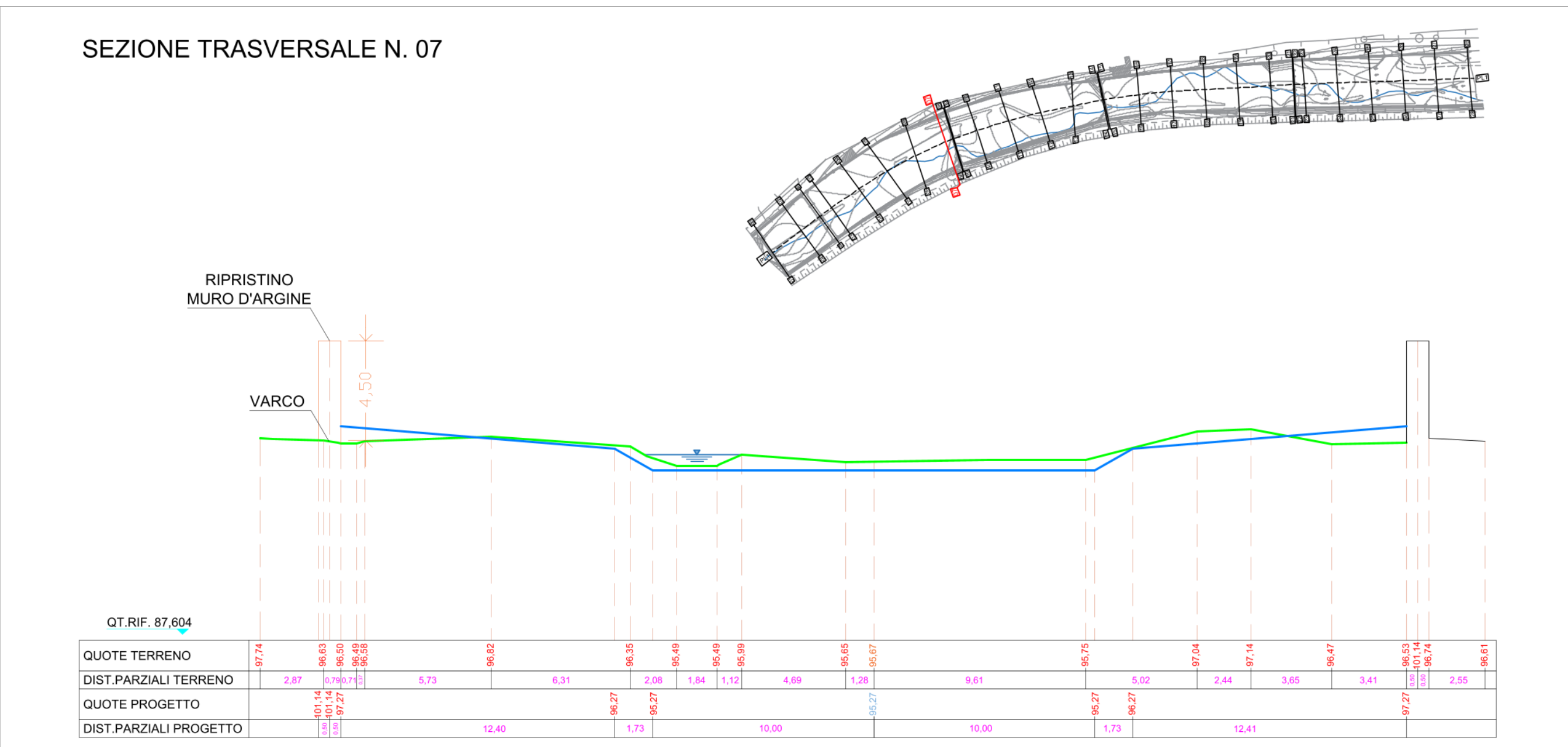
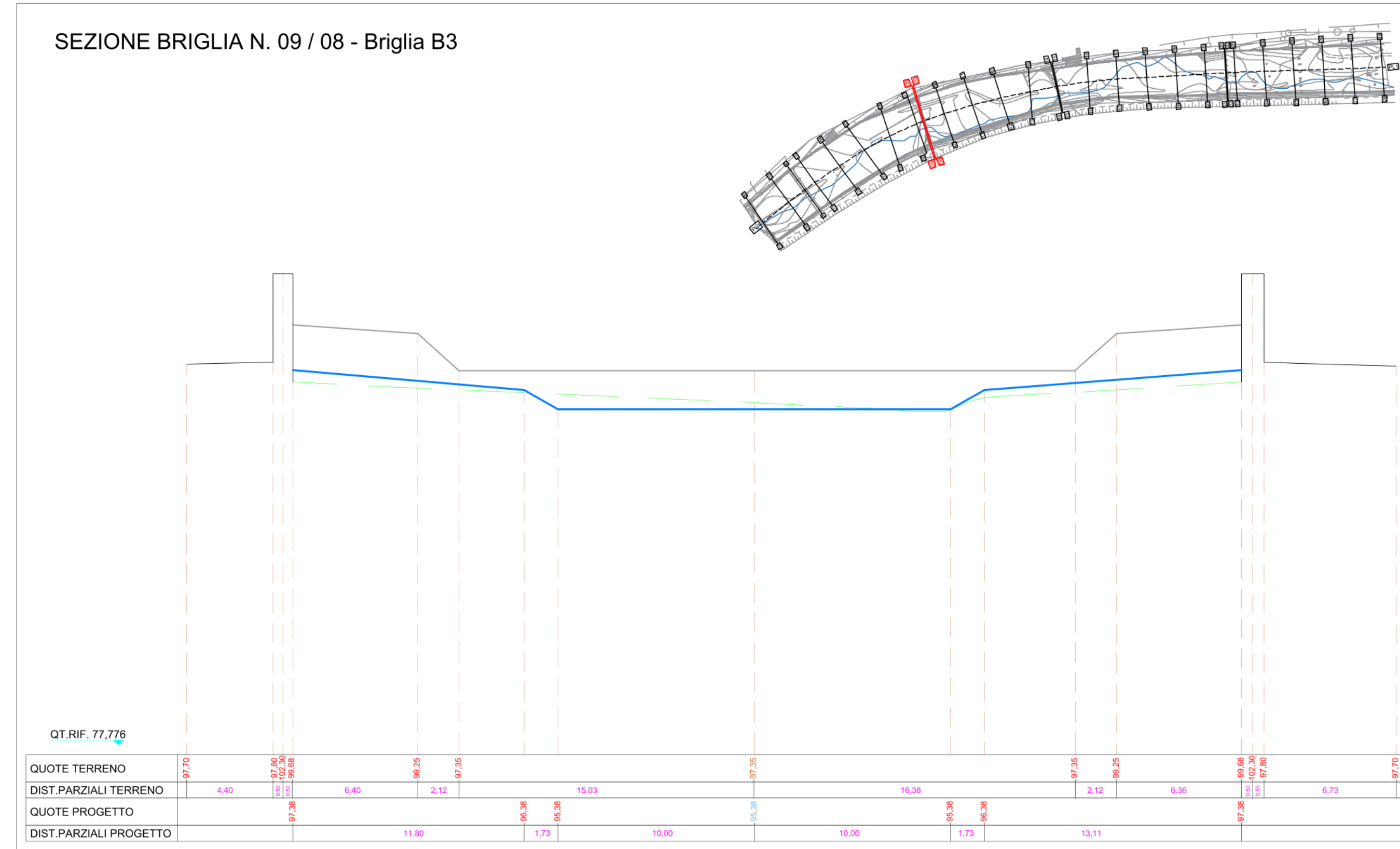
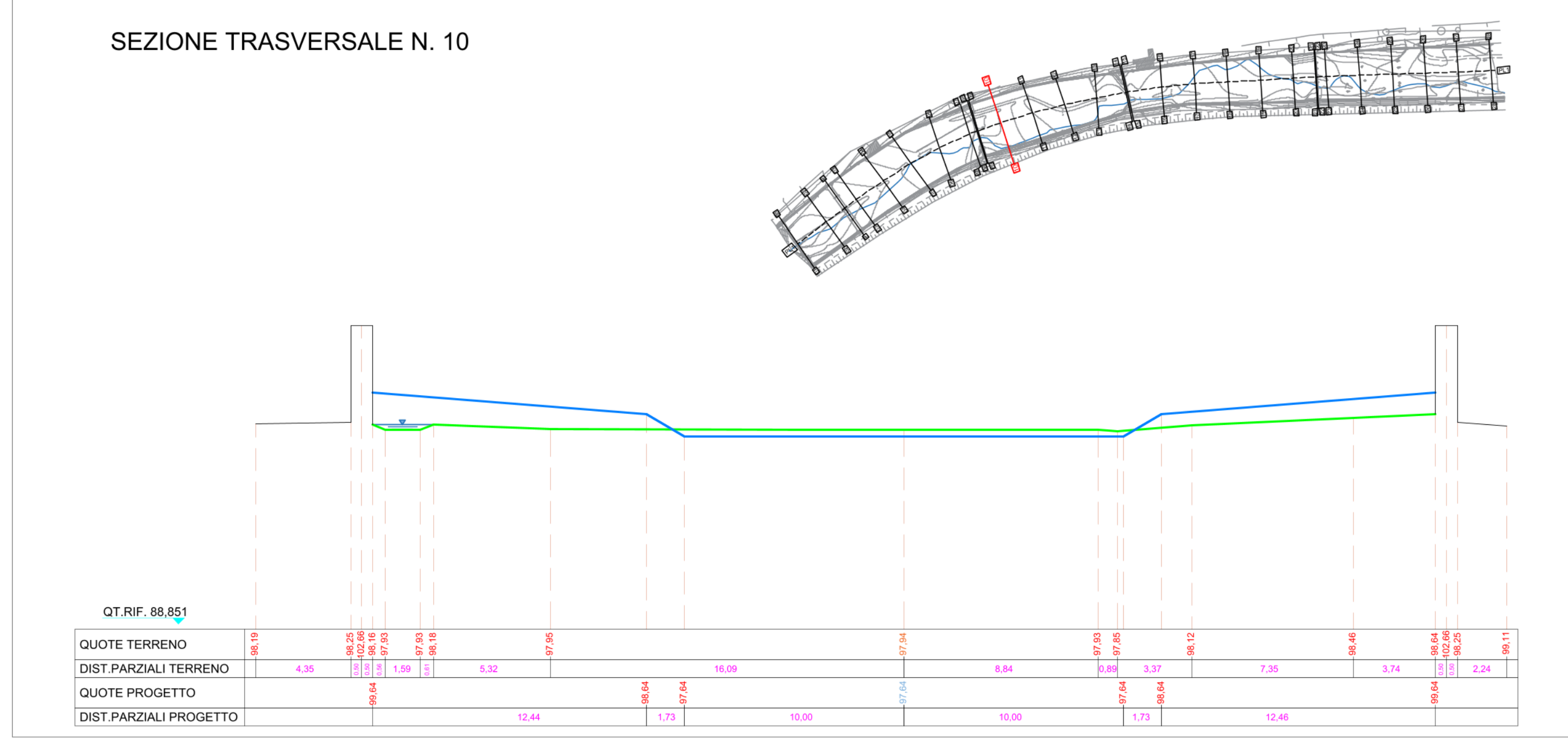
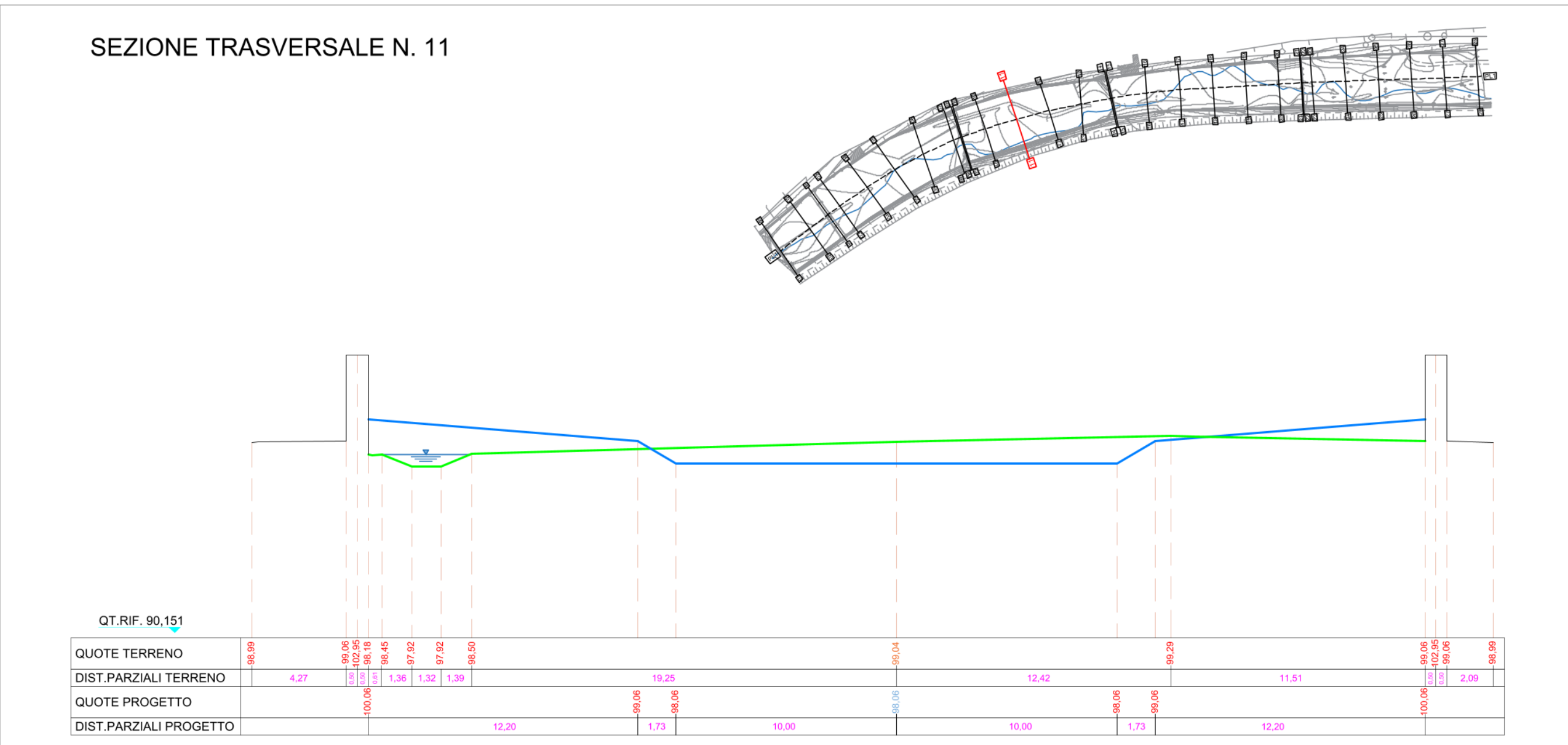
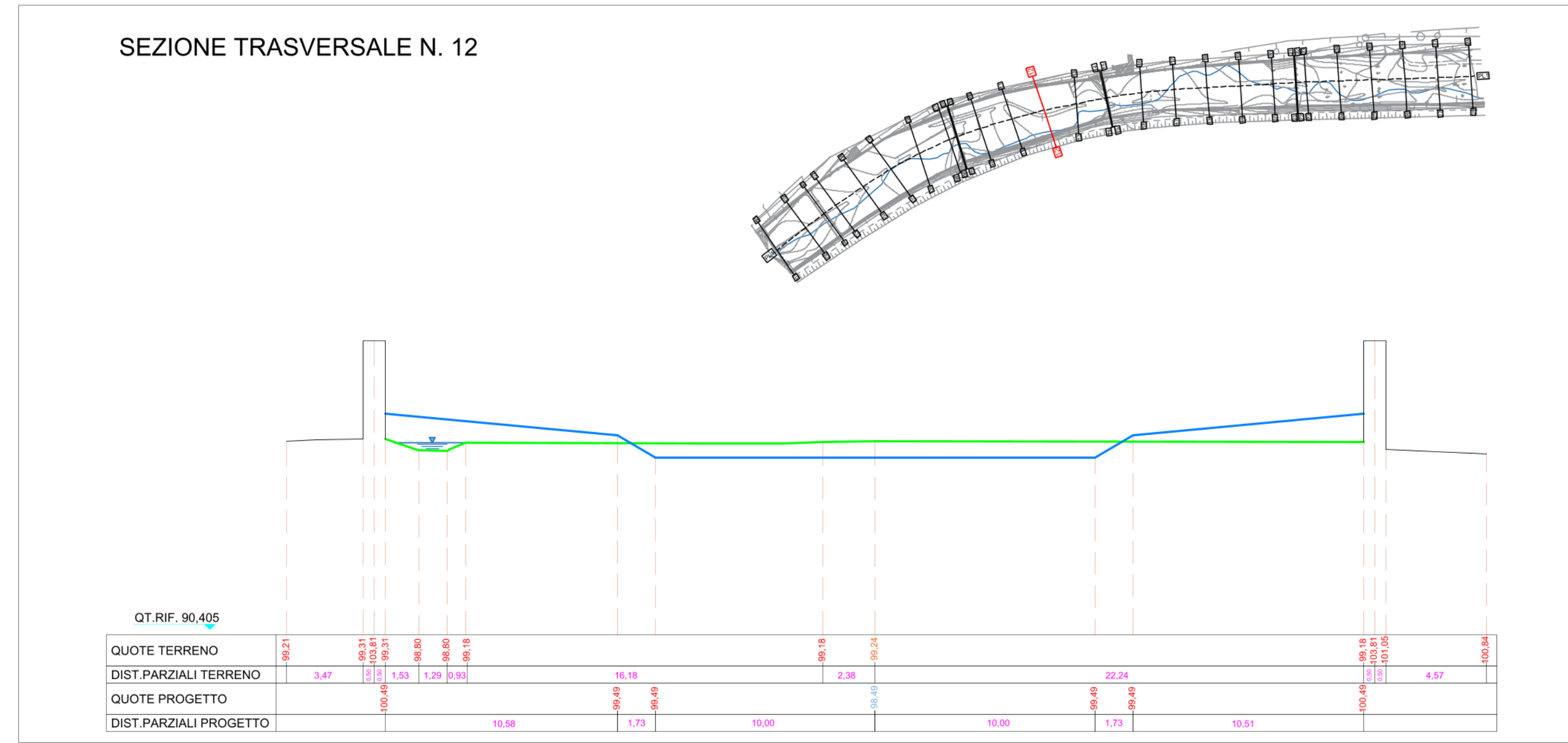
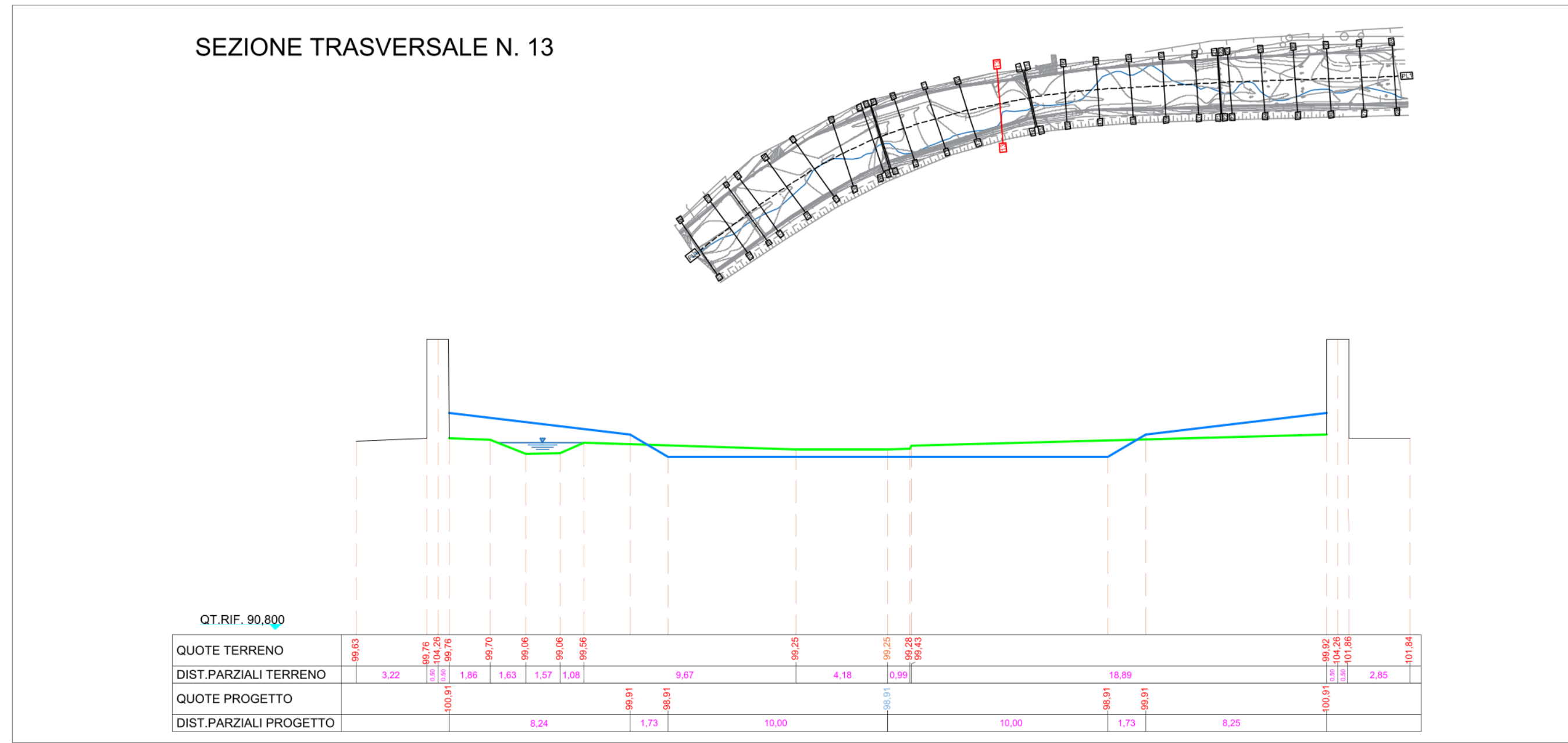
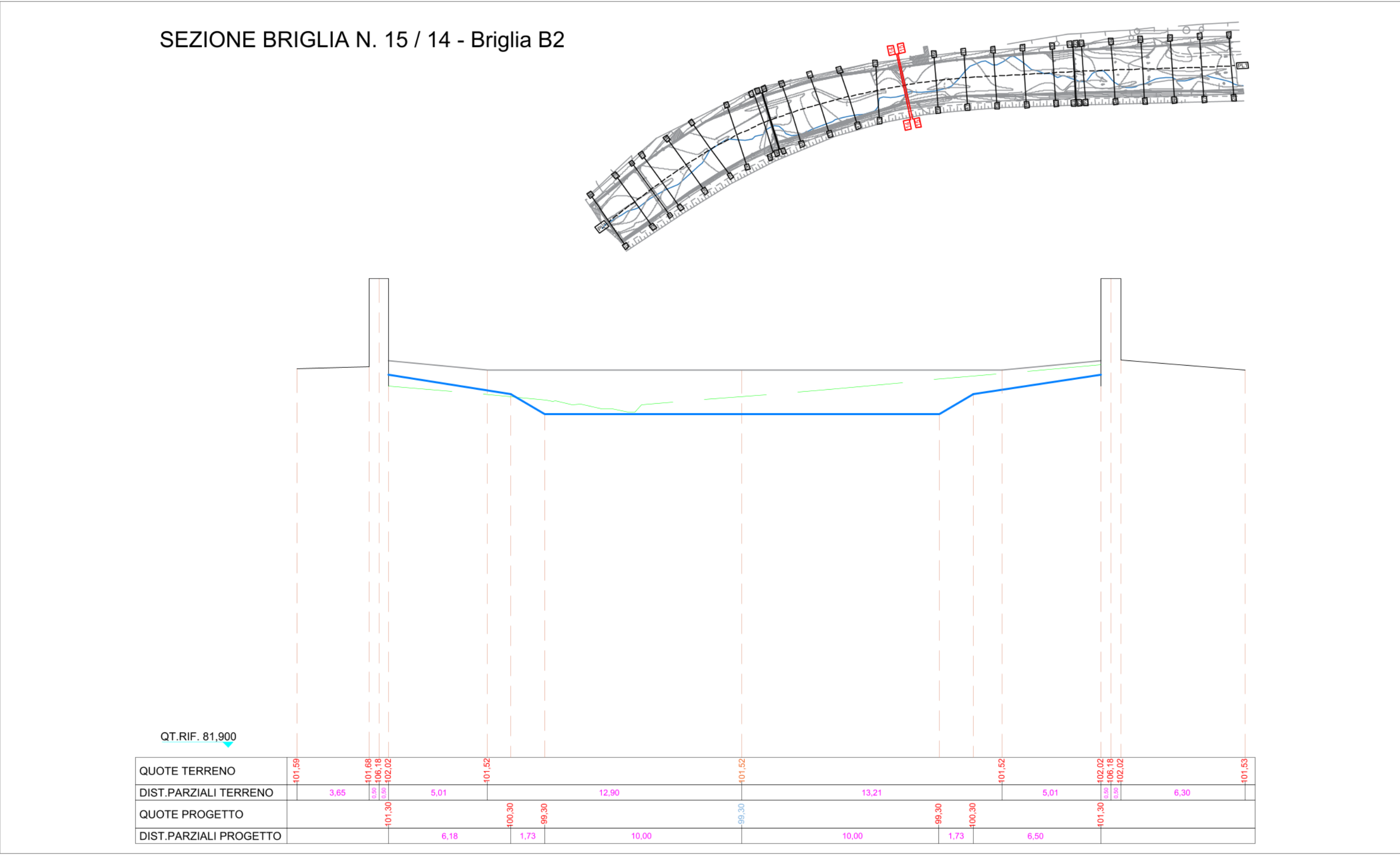


© 2006 The Authors  
Journal compilation © 2006 Blackwell Publishing Ltd

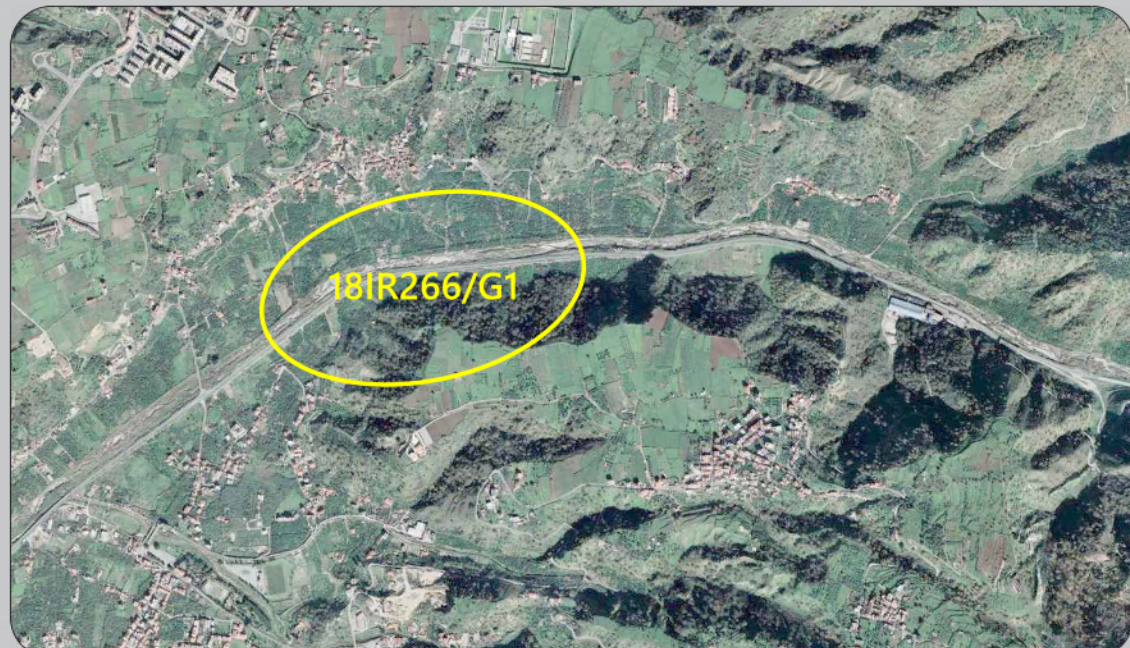
---

## RILIEVO PLANO ALTIMETRICO: SEZIONI 15 - 05







PROGETTO DEFINITIVO

**Titolo:**  
RILIEVO PLANO ALTIMETRICO: SEZIONI 15 - 05

data: DIC. 2023      elaborato n.: EG\_2.9b      scala: 1:200

Progettista:	Soggetto Attuatore:
Ingegnere DOMENICO CIANCIO	Dott. GIUSEPPE NARDI <i>Commissario di Governo per il contrasto del dissesto idrogeologico nel territorio della Regione Calabria</i>
	RUP: Geom. ALESSANDRO FALVO

INTERVENTI INTEGRATI DI RIPRISTINO FUNZIONALE E AMBIENTALE DEL RETICOLO  
IDROGRAFICO PRESENTE NELLA SUB-AREA PROGRAMMA A13-1 COD. RENDIS 18IR266/G1  
NEL COMUNE DI REGGIO CALABRIA

Elaborato coperto da "copyright": chiunque ne realizzasse riproduzioni o copie, o ne facesse uso non autorizzato senza relativa firma in calce e in originale dell'autore.