



PROGETTO DEFINITIVO

Titolo:  
CALCOLO MOVIMENTI TERRA

data:  
DIC. 2023

elaborato n.:  
EG. 2.11

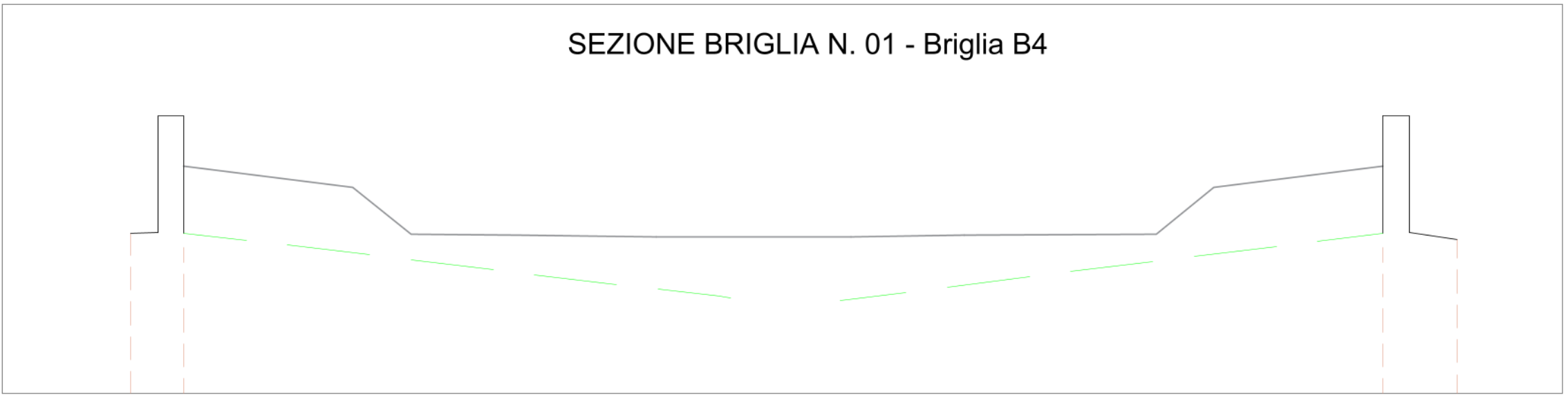
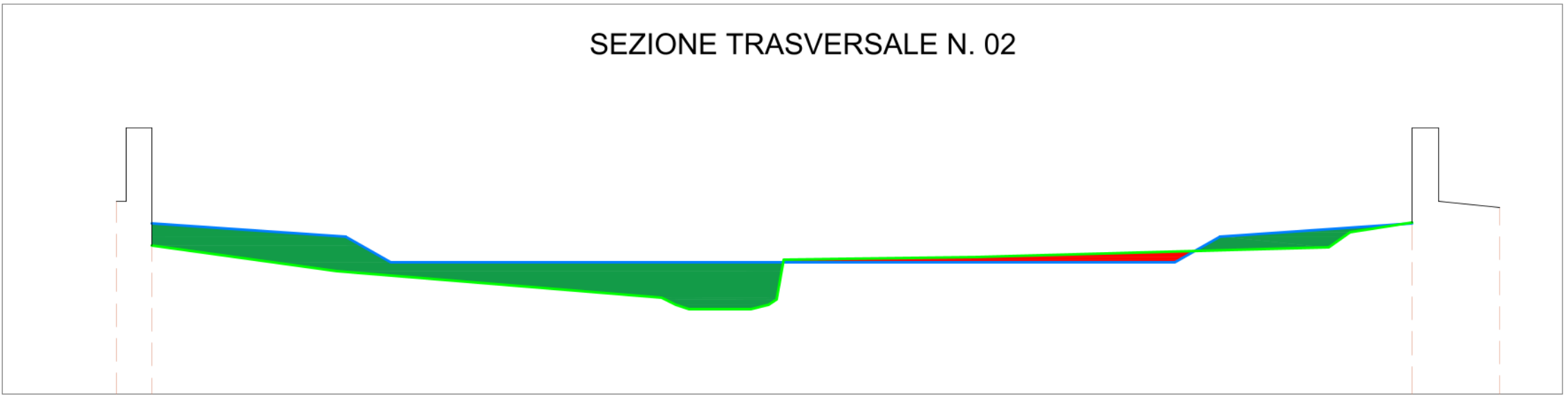
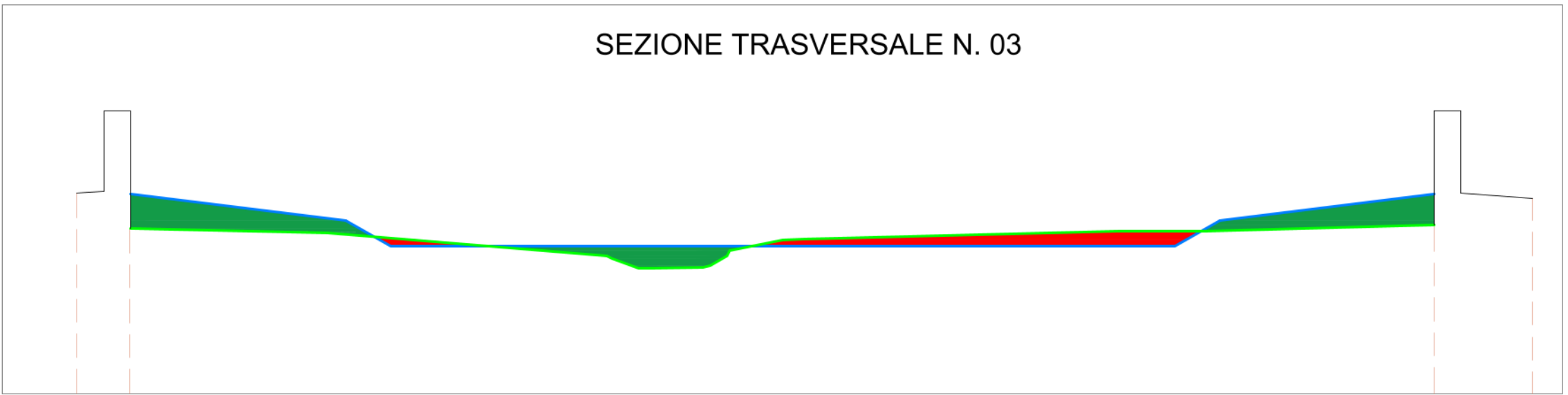
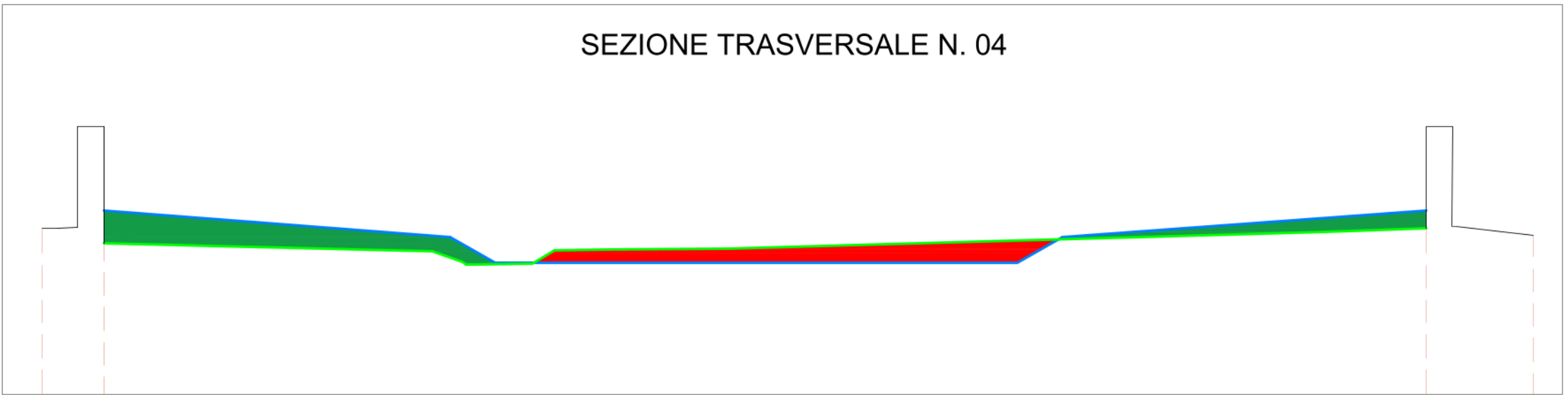

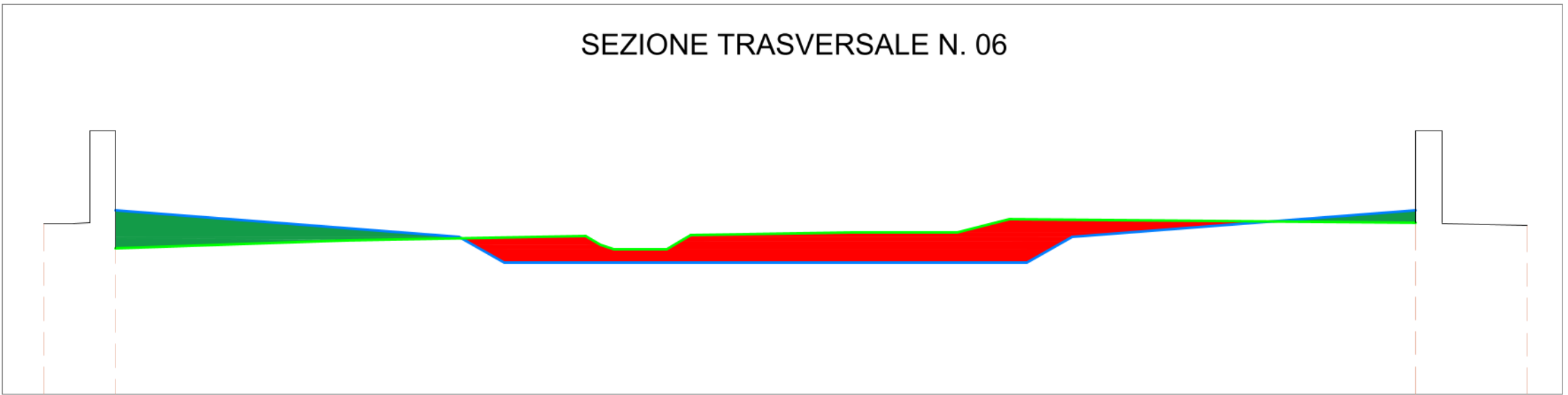
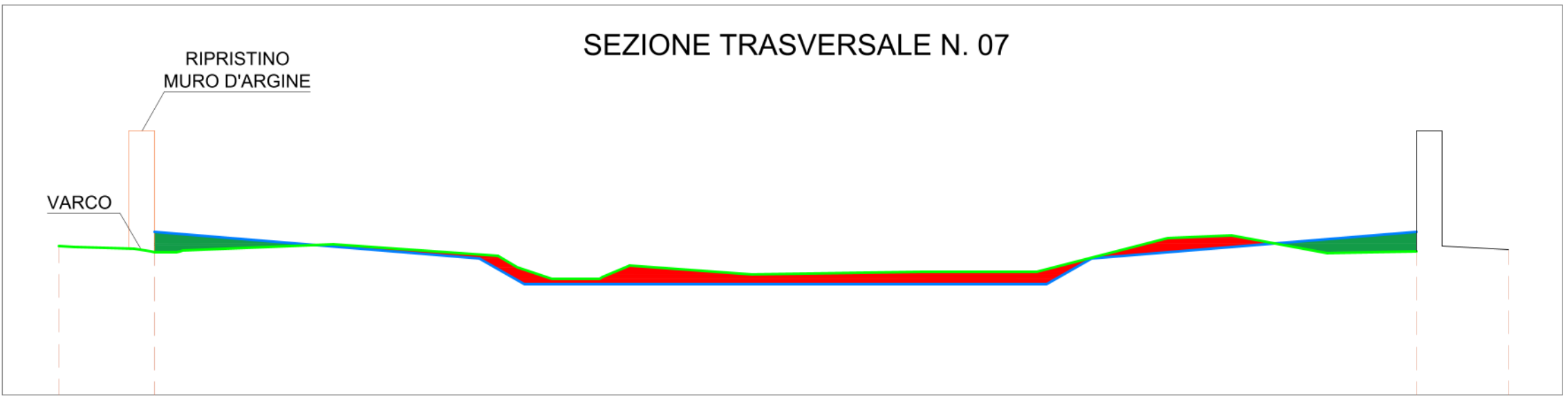
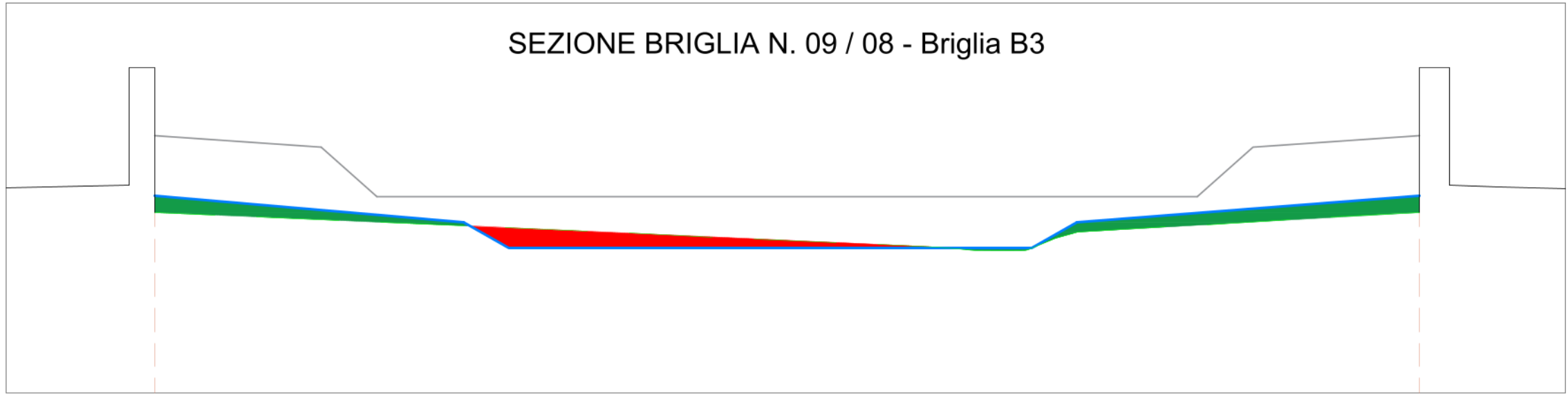
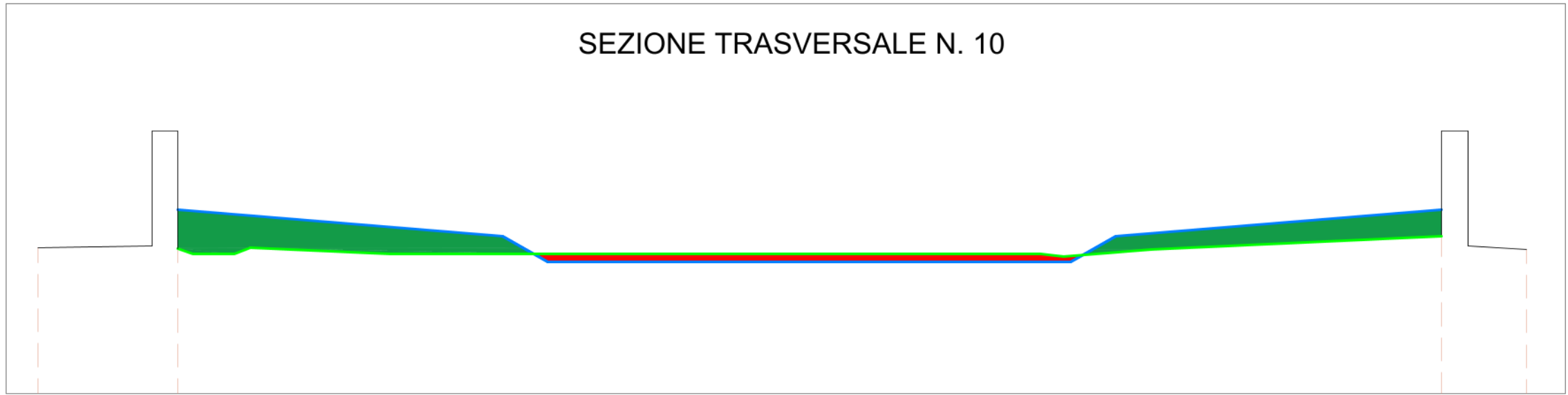
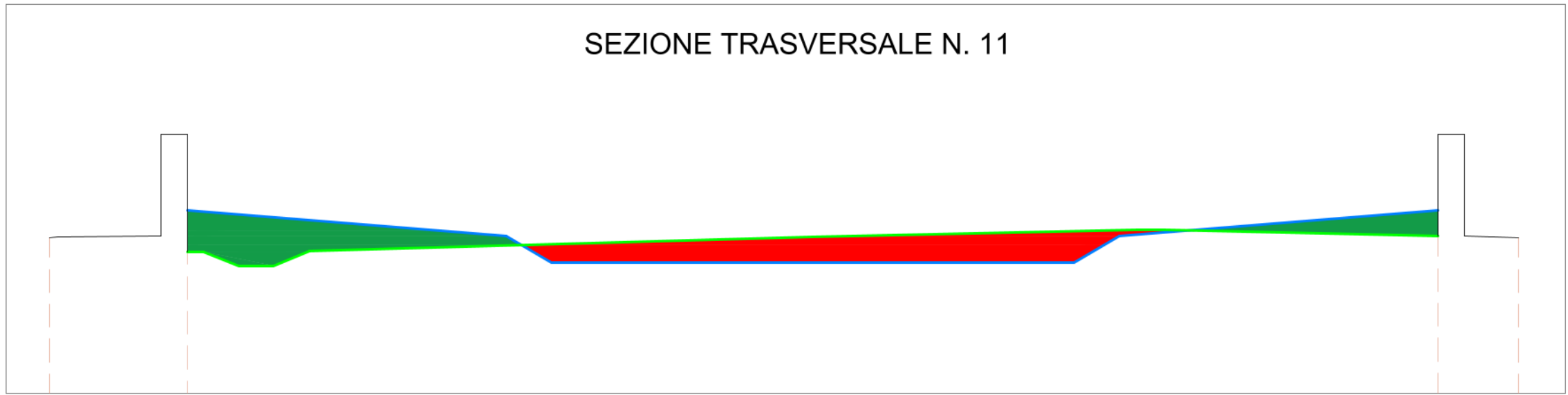

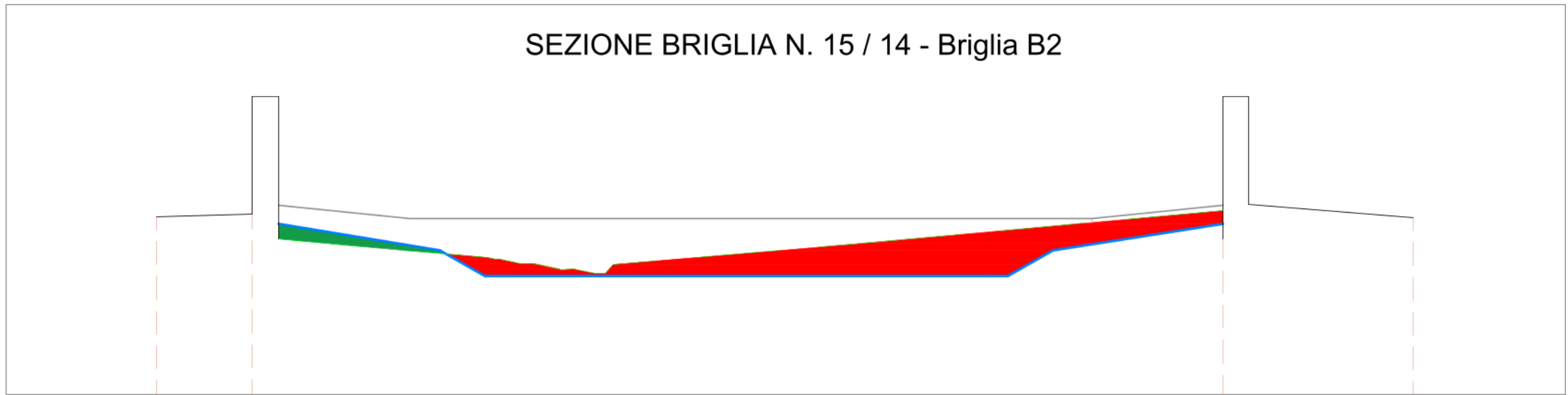
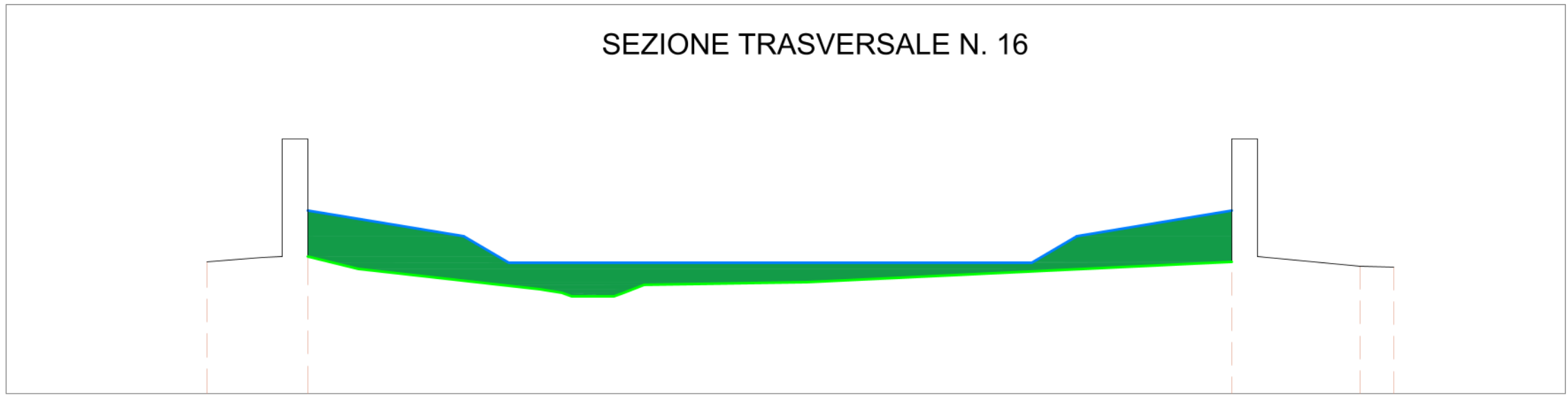

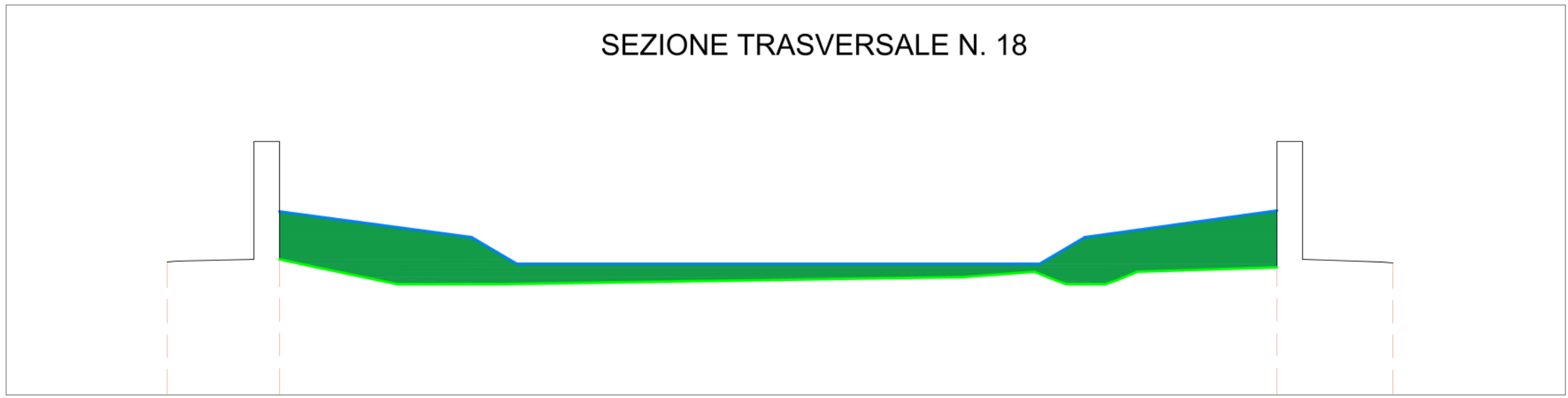
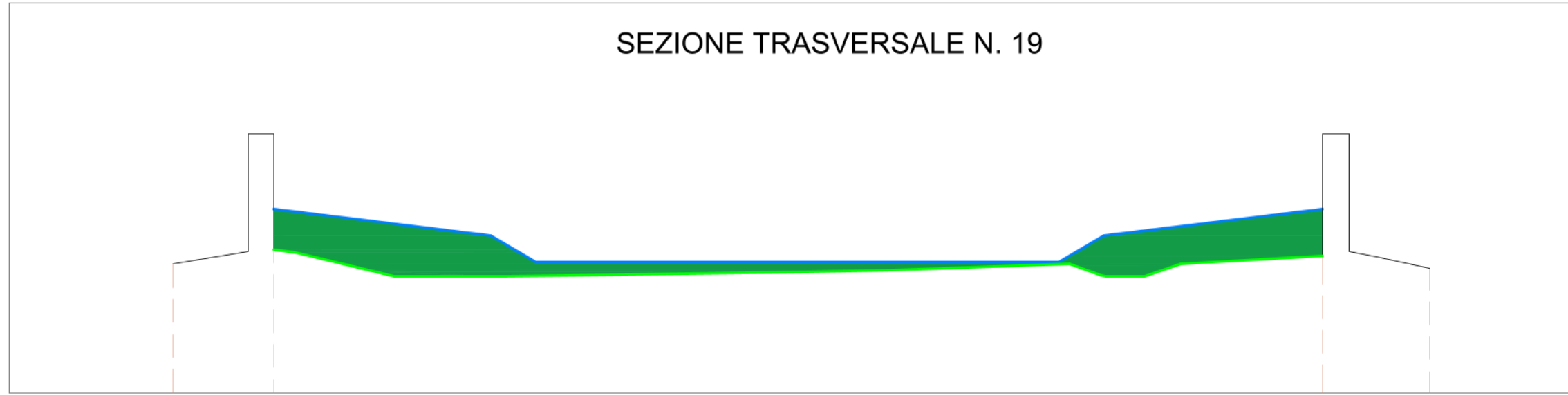
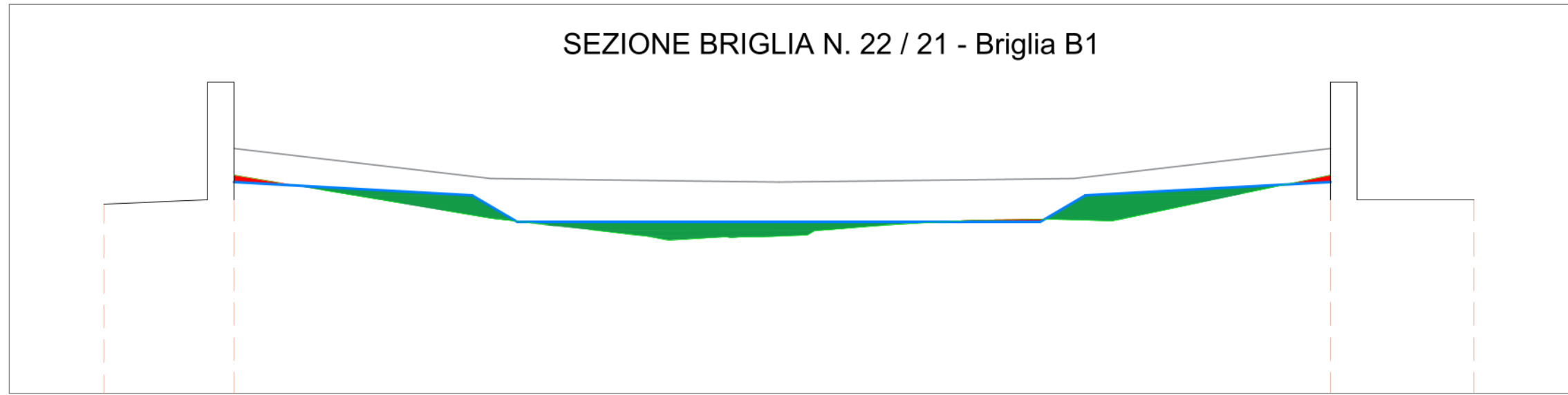
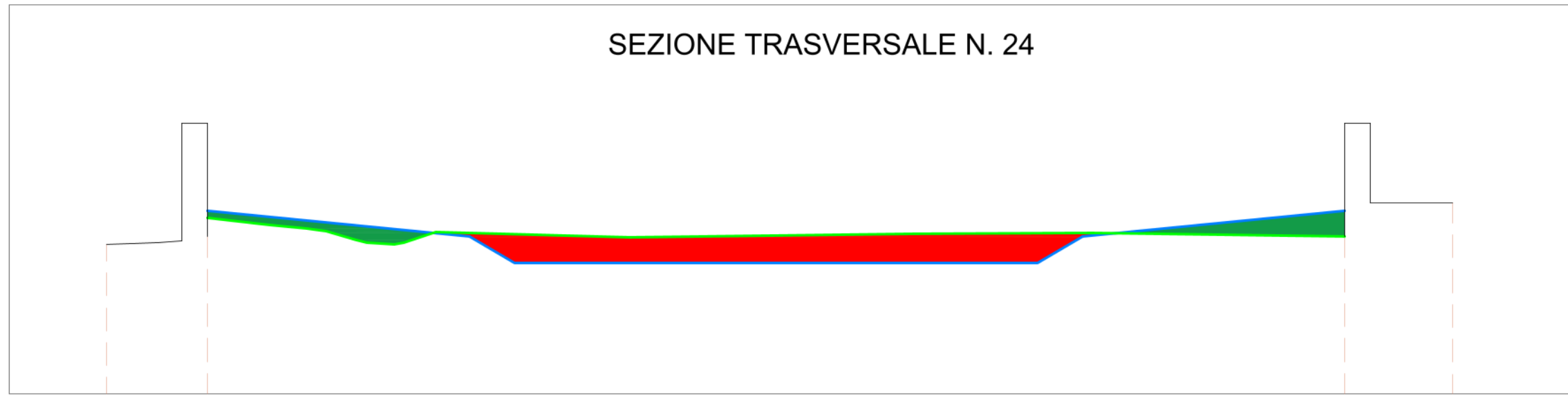
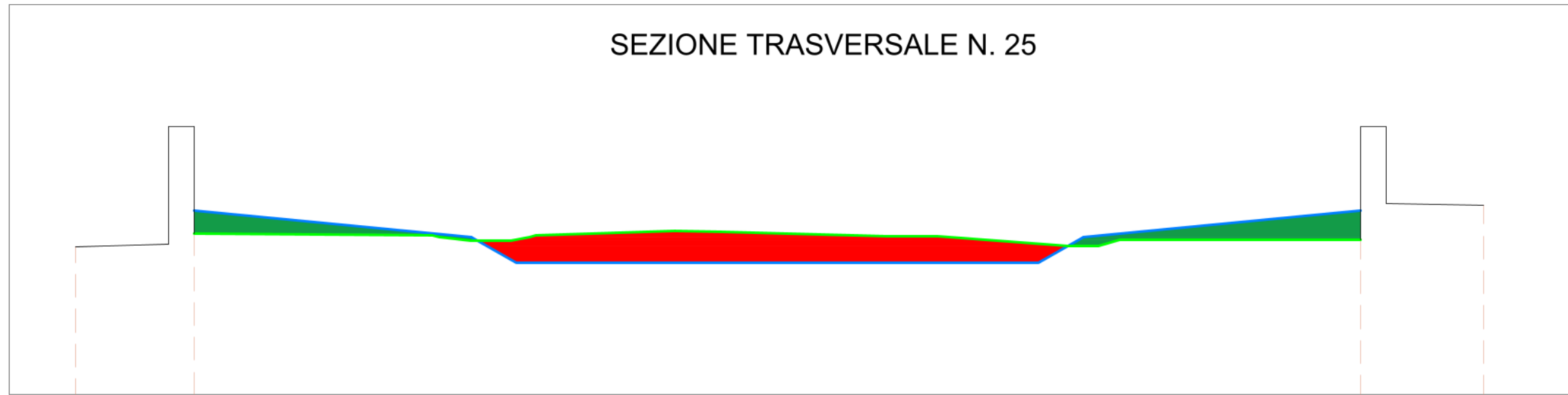
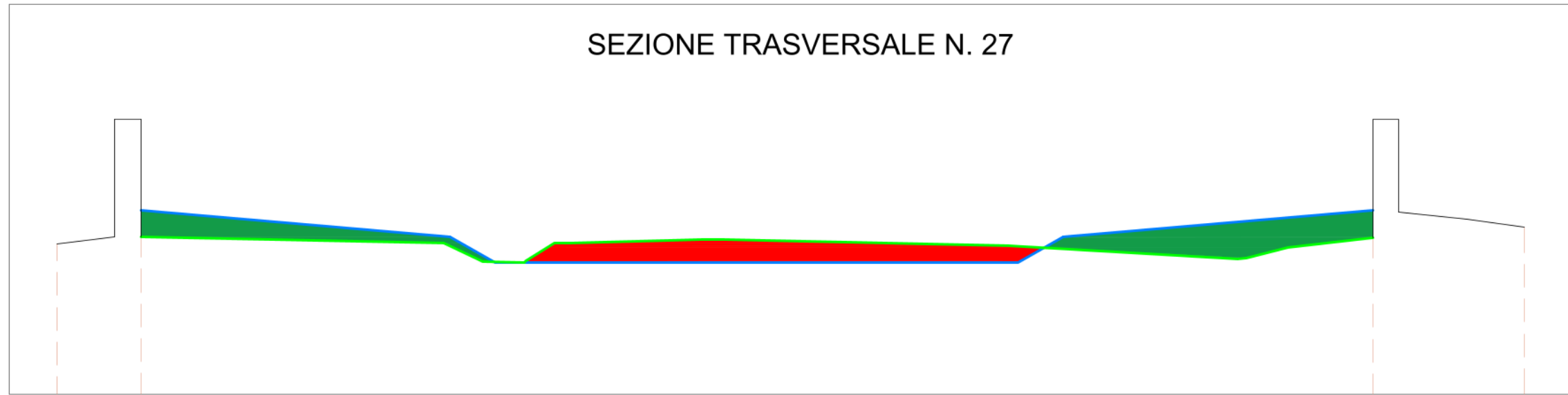
scala:  
1:200

Progettista:  
Ingegnere DOMENICO CIANCIO

Soggetto Attuatore:  
Dott. GIUSEPPE NARDI  
Consulente di fiducia per l'assistenza del cliente ingegnere nel territorio della Regione Calabria

RUP:  
Geom. ALESSANDRO FALVO

INTERVENTI INTEGRATI DI RIPRISTINO FUNZIONALE E AMBIENTALE DEL RETICOLO  
IDROGRAFICO PRESENTE NELLA SUB-AREA PROGRAMMA A13-1 COD. RENDIS 18R266/G1  
NEL COMUNE DI REGGIO CALABRIA



Sezione Trasversale:  
STATO DI FATTO

SCAVI

Sezione Trasversale:  
STATO DI PROGETTO

RINTERRI

RINTERRI [mc]		SCAVI [mc]	
R <sub>28-27</sub>	717,90	S <sub>28-27</sub>	365,85
R <sub>27-26</sub>	450,90	S <sub>27-26</sub>	594,45
R <sub>26-25</sub>	318,00	S <sub>26-25</sub>	710,40
R <sub>25-24</sub>	283,65	S <sub>25-24</sub>	689,85
R <sub>24-23</sub>	259,20	S <sub>24-23</sub>	640,05
R <sub>23-22</sub>	43,67	S <sub>23-22</sub>	85,60
R <sub>21-20</sub>	476,72	S <sub>21-20</sub>	36,15
R <sub>20-19</sub>	1084,50	S <sub>20-19</sub>	0,00
R <sub>19-18</sub>	1247,25	S <sub>19-18</sub>	0,00
R <sub>18-17</sub>	1489,65	S <sub>18-17</sub>	0,00
R <sub>17-16</sub>	1411,05	S <sub>17-16</sub>	0,00
R <sub>16-15</sub>	627,63	S <sub>16-15</sub>	0,00
R <sub>14-13</sub>	221,03	S <sub>14-13</sub>	518,34
R <sub>13-12</sub>	469,65	S <sub>13-12</sub>	383,10
R <sub>12-11</sub>	548,25	S <sub>12-11</sub>	542,55
R <sub>11-10</sub>	649,80	S <sub>11-10</sub>	410,85
R <sub>10-09</sub>	274,39	S <sub>10-09</sub>	68,38
R <sub>08-07</sub>	63,17	S <sub>08-07</sub>	79,81
R <sub>07-06</sub>	234,60	S <sub>07-06</sub>	597,00
R <sub>06-05</sub>	338,55	S <sub>06-05</sub>	988,35
R <sub>05-04</sub>	456,00	S <sub>05-04</sub>	769,35
R <sub>04-03</sub>	553,80	S <sub>04-03</sub>	299,70
R <sub>03-02</sub>	834,36	S <sub>03-02</sub>	196,86
R <sub>02-01</sub>	505,44	S <sub>02-01</sub>	60,98
TOTALE RINTERRI [mc]		TOTALE SCAVI [mc]	
13.559,17		8.037,62	